

EXPOSÉ

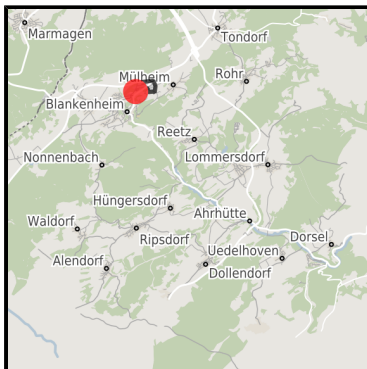
Gewerbegebiet Blankenheim-Nord

Ort: Blankenheim

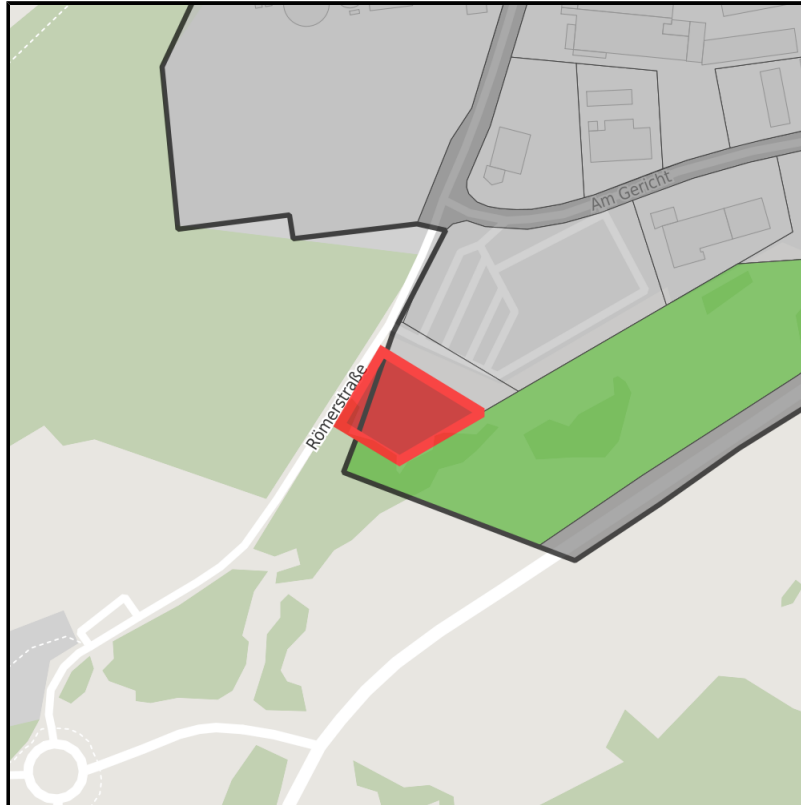
www.germansite.de



Regional overview



Municipal overview



Detail view

Parcel

Area size	3,100 m ²
Availability	Immediately available area
Area designation	Commercial zone
Divisible	No
24h operation	No

Gewerbegebiet Blankenheim-Nord**Ort: Blankenheim**www.germansite.de**Details on commercial zone**

Blankenheim - North Industrial Area

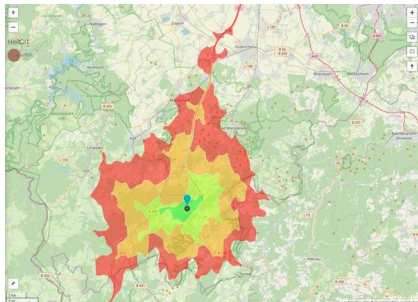
The very favorably located Blankenheim commercial zone has an area of approx. 45 ha. Transport links are provided by the B 51 and B 258 highways running right by the commercial zone. First developed in 1973/74, the commercial zone was expanded in 1993, then again in 1996. The third extension was completed in 2005. The current industrial area is almost completely occupied by commercial settlements.

Main companies Blankenheimer Baugesellschaft, Verbrauchermärkte, Baumarkt
Fassbender-Tenten, Autohaus Thomas

Industrial tax multiplier 450.00 %

Price 6.14 - 7.67 € / m²

Area type GE

Links<https://www.gistra.de>

Erreichbarkeit in 20 Minuten: 45.000 Einwohner



Luftbild

Transport infrastructure

Freeway	A 1 keine Ortsdurchfahrt	3 km
Airport	Köln-Bonn	70 km
Port	Köln	70 km
Rail freight	Köln	70 km

EXPOSÉ

Gewerbegebiet Blankenheim-Nord

Ort: Blankenheim

Contact person

Guido Waters

Gemeinde Blankenheim

Wirtschaftsförderung

Rathausplatz 16

53945 Blankenheim

Germany

+49(0)2449/87-301

+49(0)2449/87-199

gwaters@blankenheim.de

<http://www.blankenheim.de>

In cooperation with:



Aachener Gesellschaft für Technologietransfer und Innovation AGIT mbH

Frank Leisten

+49(0)241 475773-50

f.leisten@agit.de

<http://www.agit.de>