

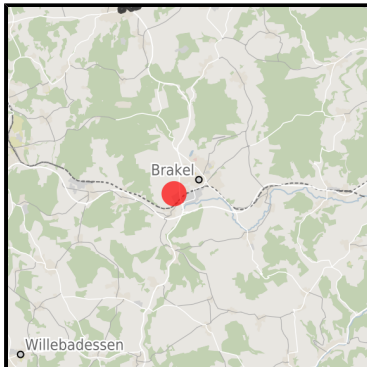
EXPOSÉ

Brakel West Riesel

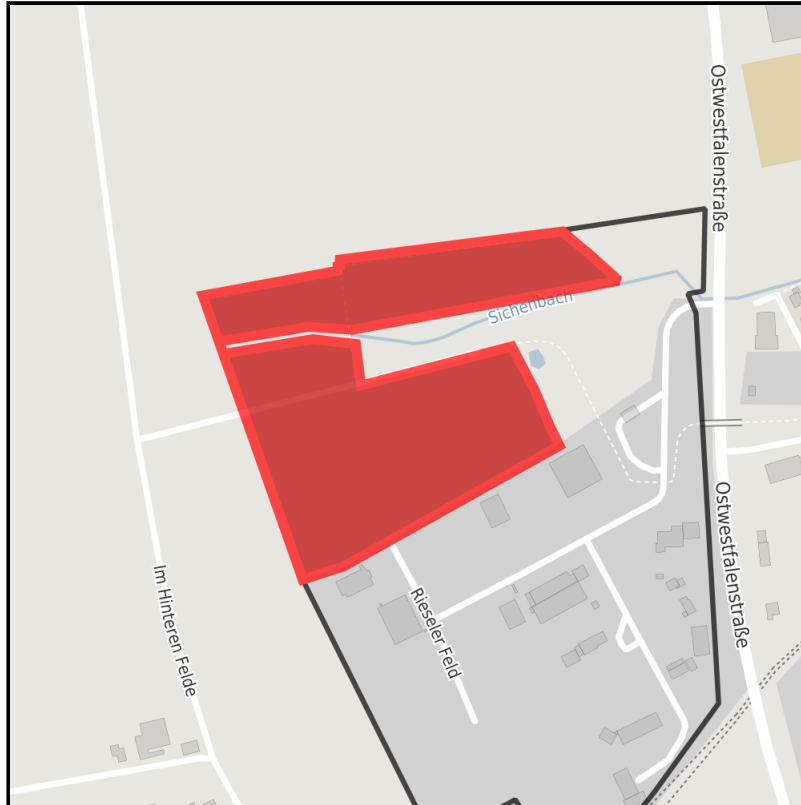
Ort: Brakel



Regional overview



Municipal overview



Detail view

Parcel

Area size	75,000 m ²
Price	22.00 €/m ²
Availability	Immediately available area
Divisible	No
24h operation	No

EXPOSÉ

Brakel West Riesel

Ort: Brakel

Details on commercial zone

Industry mix, focus, established businesses: Skilled trades, trade and services, automotive engineering, drive element engineering, landscaping
Special features: Exclusion of retail trade product ranges relevant to urban centers; apartments for works managers not possible in some cases

Industrial tax multiplier	418.00 %
Area type	GI

Links


<http://www.geodok.de/gewerbeflaechenatlas-owl/param.jsp?x=3511469.5517434436&y=57304>

Transport infrastructure

Freeway	A44	29 km
Freeway	A33	39 km
Airport	Paderborn	54 km
Port	Minden	126 km
Rail freight	Gütersloh	83 km
Rail freight	Bielefeld	88 km

Information about Brakel

<http://www.brakel.de>



Logo_StadtBrakel_1057x1050.jpg

EXPOSÉ

Brakel West Riesel

Ort: Brakel

Contact person

Alexander Kleinschmidt
Stadt Brakel
Allgemeiner Vertreter des Bürgermeisters
Am Markt 12
33034 Brakel
Germany
+49 5272/360-1002
a.kleinschmidt@brakel.de
<https://www.brakel.de>

David Prott
Stadt Brakel
Wirtschaftsförderung
Am Markt 12
33034 Brakel
Germany
05272 360 1051
d.prott@brakel.de
<https://www.brakel.de>